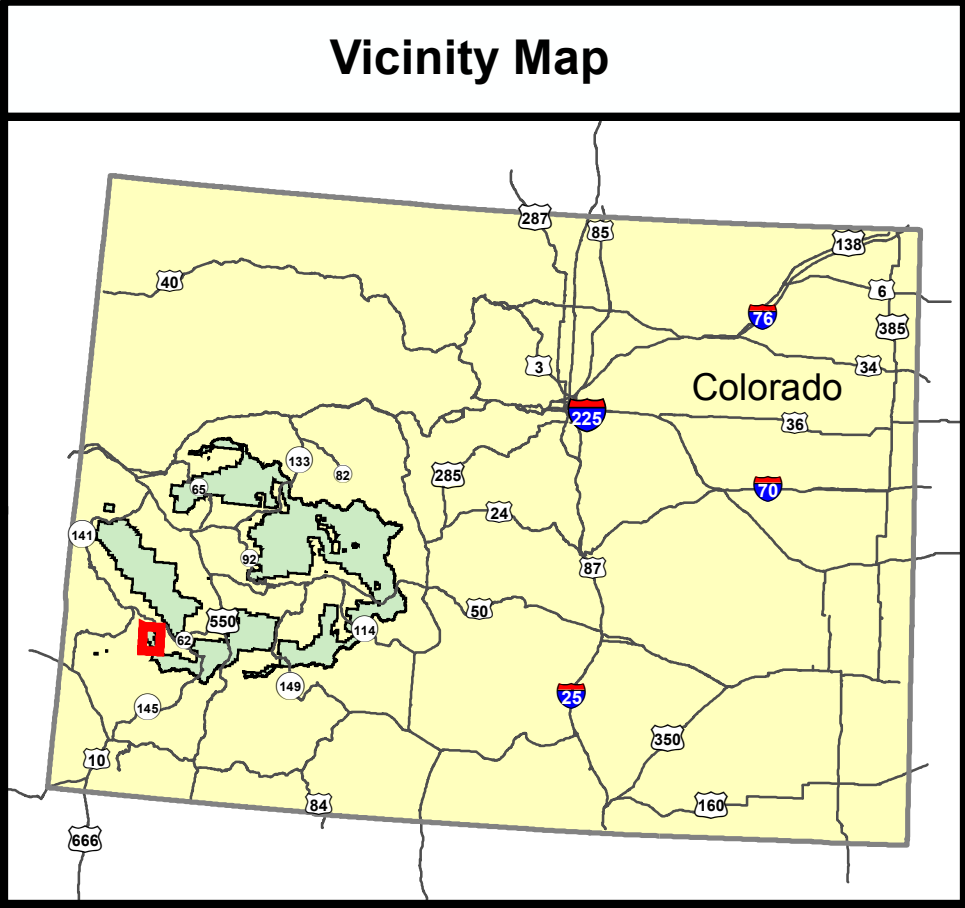


**Proposed Naturita Canyon Mineral Withdrawal Area, March 8, 2018**

Map depicts proposed boundary for the Naturita Canyon Mineral Withdrawal Area as described in the San Juan Mountains Wilderness Act of 2018.

Total land proposed for Mineral Withdrawal: 6,590 acres. New boundaries totally within the Uncompahgre National Forest, San Miguel County, Colorado.

This proposal only affects the subsurface mineral estate. No other surface management activities will be affected by this proposal including: recreational activities (motorized use, mechanized use, and non-motorized use), forestry, fire management, grazing.



**References**

Map prepared by the U.S. Forest Service, Region 2, Grand Mesa, Uncompahgre and Gunnison National Forests Resource Information staff at the request of Senator Michael Bennet, Colorado.

Proposed wilderness, special management area and mineral withdrawal area boundaries are general representations and do not represent legal boundary descriptions.

Boundary Source: Senator Bennet's staff, USFS staff.

Additional data sources: Roads and Trails - USFS; Water Features - USFS; Land ownership - USFS, BLM, State of Colorado.

Suitable timber from 1991 Amended Forest Plan.

Map Scale is 1:24,000 (when printed at 34x22).

Map Coordinates in NAD83, UTM Zone 13N. Contour lines spaced at 200 ft.

**Disclaimer**









The USDA Forest Service makes no warranty, expressed or implied regarding the data displayed on this map, and reserves the right to correct, update, modify, or replace this information without notification.

0 0.5 1 2 Miles




**Legislative Proposal**

 **Proposed Mineral Withdrawal Area**



**Basic Ownership**

-  National Forest System Lands
-  Non-National Forest System Lands
-  Bureau of Land Management (BLM)
-  State Land Board
-  State Parks
-  Private
-  Forest Boundary
-  County



**Roads (Forest Service)**

-  Paved Road
-  Suitable for Passenger Cars
-  For High Clearance Vehicles






**Roads (Other)**

-  Highway
-  Road - Light Duty

**Trails (Forest Service)**

-  Motorcycle
-  ATV

**Water Features**

-  Lake/Pond/Reservoir
-  Swamp/Marsh
-  Canal/Ditch
-  Perennial Stream
-  Intermittent Stream

**Proposed Naturita Canyon Mineral Withdrawal Area, March 8, 2018**

Legislative Map (TBD, San Juan Mountains Wilderness Act of 2018)

3,336 acres in Sections 3-6, 8-11, 14-17, 22, 23, Township 43 North, Range 13 West; 3,253 acres in Sections 5, 7-8, 17-20, 28-33, Township 44 North Range 13 West; New Mexico Principal Meridian, San Miguel County, Colorado

U.S. Forest Service - Rocky Mountain Region  
Grand Mesa, Uncompahgre and Gunnison National Forests

U.S. Congressional District 3, Colorado

This map generally depicts the boundary of the proposed Naturita Canyon Mineral Withdrawal Area as described in the San Juan Mountains Wilderness Act of 2018. Total land proposed for Mineral Withdrawal shown on map is 6,590 acres. Copies of this map are available for public inspection in the Office of the Regional Forester, Rocky Mountain Region, Golden, Colorado.